

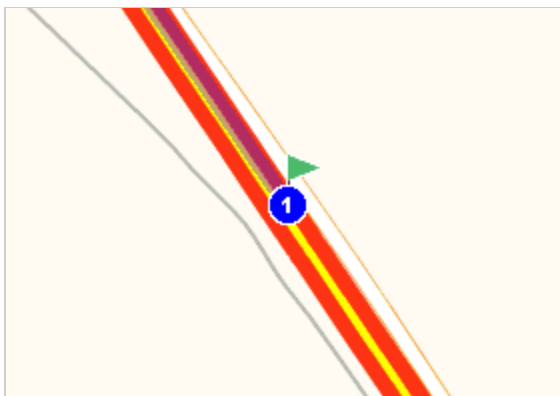





Itinerario stampato il 31/07/2007






| | | |
|-----------------------------------------------------------------------------------|---------------------------------------------------------------------------|-------------------------------|
|  | Partenza: 88046 Lamezia Terme — Autostrada Salerno-Reggio Calabria | Tempo: 01h29 |
|  | Arrivo: 88838 Mesoraca | Distanza: 85km |
| | | Costo totale: 9.86 EUR |







Partenza: 88046 Lamezia Terme — Autostrada Salerno-Reggio Calabria



Arrivo: 88838 Mesoraca

| | | |
|-------------------------------------------------------------------------------------------------------------------------------------------------------------------------------------------------------------------|----------------------------------------------------------------------------------------------------------------------------------------------------------------------------------------------------------------------------------------------------------------------------------------------------------------------------------------------------------------------------------------------------------------------------------------------------------------------------------------------------------------------------------------------------------------------------------------------------------------------------|--------------|
|  1  A3 E45 | <p>Partenza: undefined, undefined  1.6km</p> <p>Continuare su: A3 / E45</p> <p>Prendere l'uscita in direzione:</p> <div style="border: 1px solid black; padding: 5px; text-align: center;"> CATANZARO LAMEZIA TERME </div> <p>Seguire la direzione:</p> <div style="border: 1px solid black; padding: 5px; text-align: center;"> SANTA EUFEMIA LAMEZIA </div> <p>Seguire la direzione:</p> <div style="border: 1px solid black; padding: 5px; text-align: center;"> CATANZARO CROTONE </div> | <p>00h02</p> |
| 2  SS280 E848 | <p>Continuare su: SS280 / E848 32km</p> | <p>00h27</p> |
| 3 E848 | <p>Girare a destra: E848 <0.1km</p> | <p>00h27</p> |
| 4 E848 | <p>Continuare su: SS19QUATER / E848 0.4km</p> | <p>00h28</p> |
| 5 | <p>Attraversare Catanzaro 1.4km</p> <p>Prendere SS19QUATER / E848 (0.9km)</p> <p> Girare a sinistra: E848 / SP166 / Viale Emilia (0.5km)</p> | <p>00h30</p> |

| | | |
|------------------------------------------|-----------------------------------------------------------------------------------------------------------------------------------------------------------------------------------------------------------------------------------------------------------------------------------------------------------------------------------------------------------------------------------------------------------------------------------------------------------------------------------------------------------------------|---------------------------|
| <p>6</p> <p>E848</p> <p>SP166</p> | <p>Prendere SS19BIS / E848 / SP166</p> | <p>5km</p> <p>00h36</p> |
| <p>7</p> <p>SS106</p> <p>E90</p> | <p>Continuare su: SS106 / E90</p> <p>Attraversamento di Roccani</p> <p>Attraversamento di La Petrizia</p> <p>Attraversamento di Cropani Marina</p> | <p>19km</p> <p>00h57</p> |
| <p>8</p> | <p>Attraversare Botricello</p> <p>Continuare su: SS106 / E90 / Via Nazionale (0.4km)</p> <p> Girare a sinistra: SP4 (0.2km)</p> | <p>0.6km</p> <p>00h58</p> |
| <p>9</p> <p>SP4</p> | <p>Continuare su: SP4</p> | <p>14km</p> <p>01h13</p> |
| <p>10</p> | <p>Attraversare Marcedusa</p> <p>Continuare su: SP4 / Via Regina Elena (0.5km)</p> <p> Girare a sinistra: Corso Vittorio Emanuele (0.1km)</p> <p> Girare a sinistra (<0.1km)</p> <p> Girare a destra: Via Marconi (0.3km)</p> | <p>0.9km</p> <p>01h15</p> |
| <p>11</p> <p>SP4</p> | <p>Prendere SP4</p> | <p>4.5km</p> <p>01h21</p> |
| <p>12</p> <p>SP40</p> | <p>Prendere SP40</p> | <p>4.5km</p> <p>01h26</p> |



Entrare in Mesoraca

1km



Arrivo: Mesoraca, centro

01h29